

Roll: **20020103-9027**

Camera: **FUJIFILM MX-1700ZOOM**

Format: **Digital:1/2.2" CCD:1.5MP**

Year: **2002** Month: **January**

Subject: Bridges in Bridgford

Notes:

I don't think Joseph is with me on this little trip along the Embankment, although I think I see my bike on the edge of the frame at Hethbeth Bridge. Hethbeth Bridge is the old Trent Bridge built during the Middle Ages. Often dated as 1364 Wikipedia has it 1156. It was then at least 500 years old before being replaced in 1871 and is 661 years old now (2025).

The old 1878 Midland Railway railway bridge, crossing the River Trent at Ladybay, became redundant in 1968 when the line was closed. It was converted for motor traffic and pedestrians in 1979. The bridge gained some public attention when it was used in the BBC's "Smiley's People" as a facsimile of the East/West crossing in Berlin, Oberbaumbrücke bridge.

Trent Bridge can be seen in the shots from the Wilford Suspension Bridge, the primary function of which, is an aqueduct between West Bridgford and the Meadows area of Nottingham, the reservoirs for which are at Sharp Hill.

Dates:

Times and dates are taken from the EXIF metadata. The chronology has been checked and I believe it to be accurate.

Frames:

dscf0013 2002:01:03 22:20:48 Nottingham from Ladybay Bridge. na Ladybay Bridge, West B
dscf0014 2002:01:03 22:21:49 Nottingham from Ladybay Bridge. na Ladybay Bridge, West B
dscf0015
dscf0016
dscf0017
dscf0018
dscf0019
dscf0020
dscf0021
dscf0022
dscf0023
dscf0024
dscf0025
dscf0026
dscf0027
dscf0028
dscf0029
dscf0030 2002:01:03 23:10:28 Wilford Suspension Bridge na West Bridgford, Nottingham A
dscf0031 2002:01:03 23:10:43 Wilford Suspension Bridge na West Bridgford, Nottingham A
dscf0032 2002:01:03 23:11:24 Wilford Suspension Bridge na West Bridgford, Nottingham A
dscf0033 2002:01:03 23:13:07 Wilford Suspension Bridge na West Bridgford, Nottingham A
dscf0034 2002:01:03 23:13:31 Wilford Suspension Bridge na West Bridgford, Nottingham A
dscf0035
dscf0036
dscf0037
dscf0038
dscf0039
dscf0040



dscf0013.jpg



dscf0014.jpg



dscf0015.jpg



dscf0016.jpg



dscf0017.jpg



dscf0018.jpg



dscf0019.jpg



dscf0020.jpg



dscf0021.jpg



dscf0022.jpg



dscf0023.jpg



dscf0024.jpg



dscf0025.jpg



dscf0026.jpg



dscf0027.jpg



dscf0028.jpg



dscf0029.jpg



dscf0030.jpg



dscf0031.jpg



dscf0032.jpg



dscf0033.jpg



dscf0034.jpg



dscf0035.jpg



dscf0036.jpg



dscf0037.jpg




dscf0038.jpg



dscf0039.jpg




dscf0040.jpg



dscf0015 - Ladybay Bridge.



dscf0018 - Rushcliffe Civic Centre, Trentside North, West Bridgford



dscf0019 - Ladybay Bridge from Trent Bridge




dscf0021 - Hethbeth Bridge 1364



dscf0022 - Balmoral Avenue



dscf0023 - Balmoral Avenue



dscf0025 - Trentside




dscf0026 - Trentside



dscf0027 - Wilford Suspension Bridge



dscf0028 - Wilford Suspension Bridge




dscf0035 - County Hall from Wilford Suspension Bridge.




dscf0036 - Trentside from Wilford Suspension Bridge.




dscf0037 - County Hall from Wilford Suspension Bridge.



dscf0038 - Wilford Suspension Bridge.



dscf0039 - Wilford Suspension Bridge.



dscf0040 - Wilford Suspension Bridge